

Consent Streets

Ludlow Consent Streets

Bull Ring, Broad Street (from Buttercross to Lloyds Bank), Castle Street, Castle Square (excluding Market Square), Upper Dinham, Harp Lane, Church Street, High Street, Market Street, King Street, Tower Street

Wem Consent Streets

Crown Street, High Street, Noble Street, Aston Street, Market Street, Mill Street, New Street, Chapel Street, Leek Street

Ellesmere Consent Streets

Church Street, Talbot Street, Watergate Street, Trimpley Street, High Street, Wharf Road, Cross Street, Birch Road, Scotland Street, Brownlow Road, Victoria Street, Pinfold Lane, Sparbridge, Mereside, Willow Street.

Market Drayton Consent Streets

High Street, Queen Street, Cross Street, Cheshire Street, Towers Lawn, Frogmore Road, Shropshire Street, Stafford Street, Great Hales Street.

Whitchurch Consent Streets

High Street, Watergate Street, Bull Ring, Mill Street, Green End, Brownlow Street and car park

Oswestry Consent Streets

- i) The car park and lay-by adjacent to Offas Dyke on the B4579 at Craignant.
- ii) The lay-by and access road running parallel with the B5070 adjacent to Tradsfield House, Nefod Lane and the Glerid roundabout on the A5.
- iii) All areas of land, including designated car parks forming part of the North and South commons at the Old Oswestry Racecourse, off the B4580.
- iv) The lay-by and access road running parallel with the A495 between the Green, The Elms and its junction with Drenewydd.
- v) The area known as The Cliffe at Ruyton-X1- Towns.

- vi) The two lay-bys on the North and South sides respectively of the B4396 between its junction with the B4397 and Knockin Hall.
- vii) The whole of the lay-by on the Crew Green to Meverley road immediately to the north-east of the River Severn crossing.
- viii) The following roads and streets within the borough of Oswestry:-
 - i. All A and B class roads (including trunk roads) as shown on the Oswestry map (Annex 1).
 - ii. All streets within the specified area of the town of Oswestry as shown on the Oswestry map (Annex 2).
- ix) The area within 100 metres of a school premises is a consent street.

Shrewsbury Consent Streets

- i) The Square
- ii) St Chad's Terrace – outside the main entrance gate to the Quarry
- iii) Priory road – the western end close to the children's playground

For Shrewsbury this does not have effect in the following areas – The Quarry; Mardol Gardens; The Parade; Riverside Shopping Centre; and Victorian Arcade.

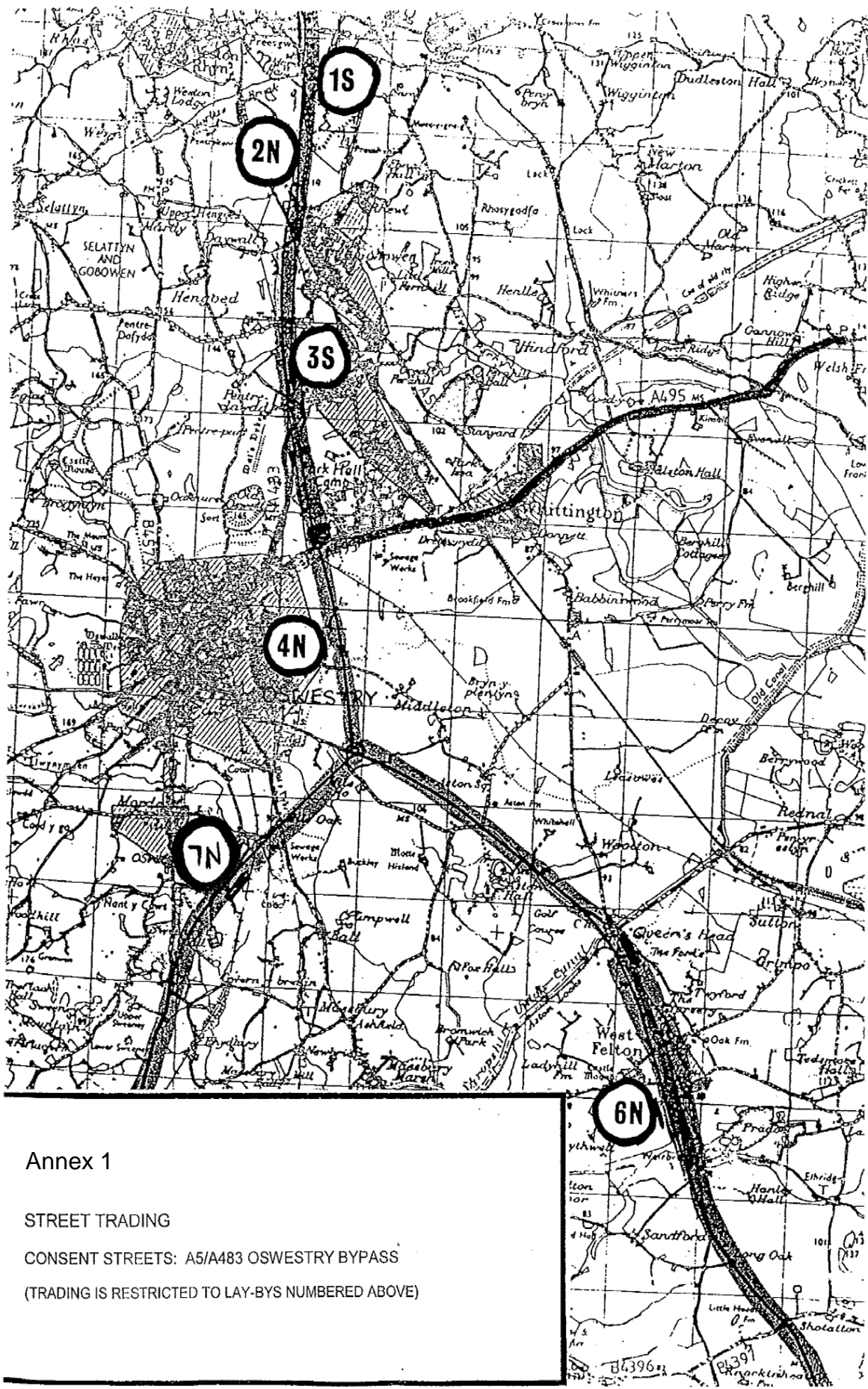
The use of the Square is permitted for the following purposes and for such other exceptional purposes as may be considered appropriate by the Council:

- Charitable or similar non-profit making associations
- Armed Forces
- Certain local organisations – Shropshire Horticultural Society, and West Midlands Horticultural Society

Prohibited Streets

Shrewsbury Prohibited Streets

Street trading is prohibited in all streets (save for those referred to in Schedule 1 Shrewsbury Consent Streets i-iii) within the boundary of the Conservation Area which is primarily the town centre and immediate surroundings as shown on the Shrewsbury map (Annex 3).



Annex 1

STREET TRADING

CONSENT STREETS: A5/A483 OSWESTRY BYPASS

(TRADING IS RESTRICTED TO LAY-BYS NUMBERED ABOVE)



Annex 2

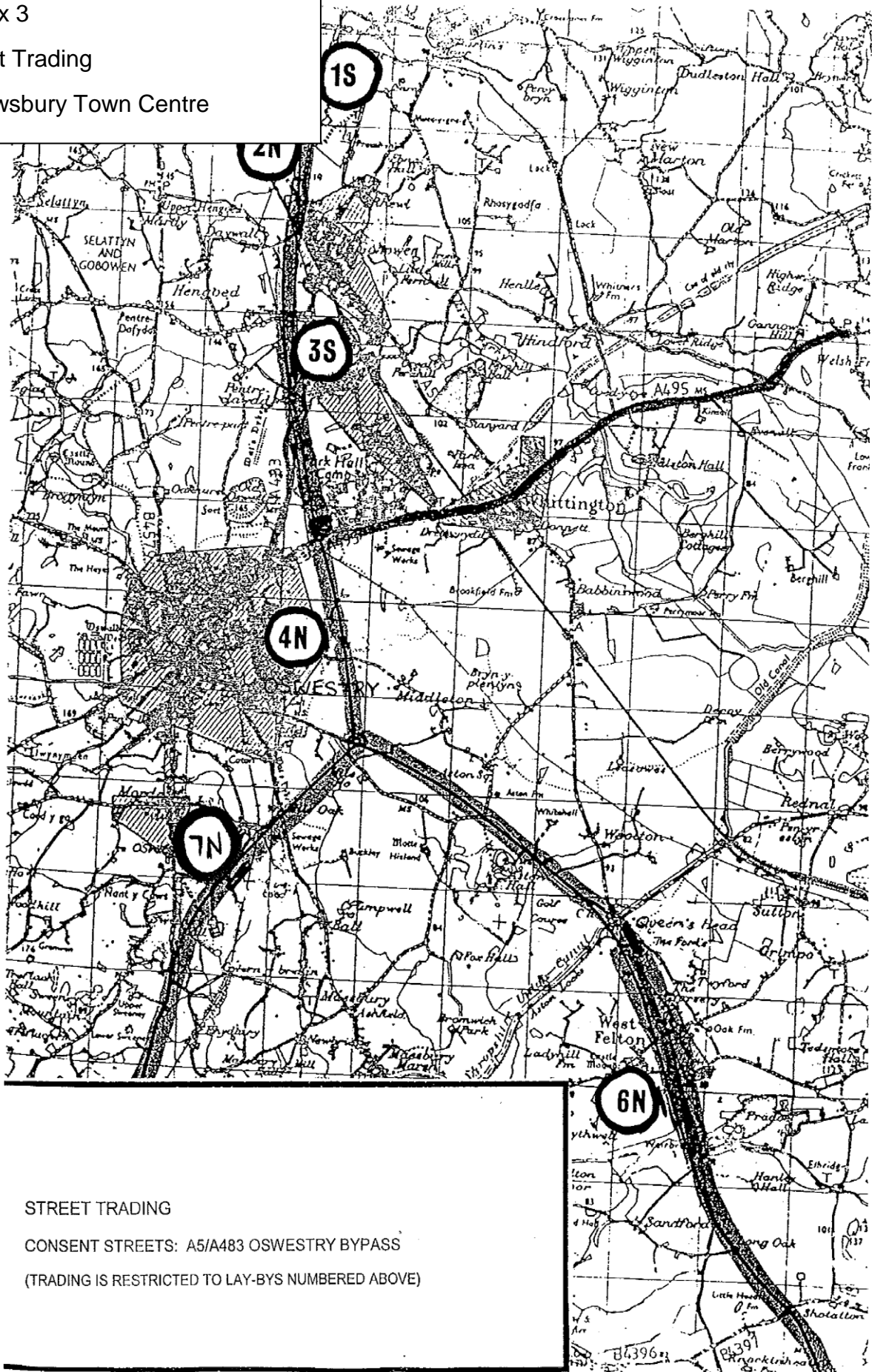
STREET TRADING

CONSENT STREETS: OSWESTRY TOWN CENTRE

Annex 3

Street Trading

Shrewsbury Town Centre



STREET TRADING

CONSENT STREETS: A5/A483 OSWESTRY BYPASS

(TRADING IS RESTRICTED TO LAY-BYS NUMBERED ABOVE)

APPENDIX 1

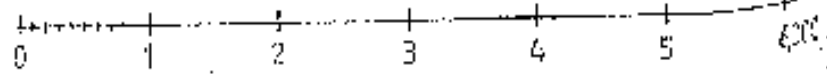


Shrewsbury Conservation Area



SHREWSBURY TOWN & C.P.

Scale



January 1984.

