



Shropshire Council

TOWN AND COUNTRY PLANNING ACT 1990

**THE TOWN AND COUNTRY PLANNING (TREE PRESERVATION) (ENGLAND)
REGULATIONS 2012**

TREE PRESERVATION ORDER

relating to

**Land at (Prestfelde School, London Road, Shrewsbury) Tree Preservation Order
2021**

Order Number:SC/00479/21

Town and Country Planning Act 1990
(Land at Prestfelde School, London Road, Shrewsbury) Tree Preservation Order
2021

The Shropshire Council, in exercise of the powers conferred on them by section 198 of the Town and Country Planning Act 1990 make the following Order—

Citation

1. This Order may be cited as the Land at Prestfelde School, London Road, Shrewsbury Tree Preservation Order 2021.

Interpretation

2. (1) In this Order “the authority” means the Shropshire Council

(2) In this Order any reference to a numbered section is a reference to the section so numbered in the Town and Country Planning Act 1990 and any reference to a numbered regulation is a reference to the regulation so numbered in the Town and Country Planning (Tree Preservation) (England) Regulations 2012.

Effect

3. (1) Subject to article 4, this Order takes effect provisionally on the date on which it is made

(2) Without prejudice to subsection (7) of section 198 (power to make tree preservation orders) or subsection (1) of section 200 (tree preservation orders: Forestry Commissioners), and subject to the exceptions in regulation 14, no person shall

(a) cut down, top, lop, uproot, wilfully damage or wilfully destroy; or

(b) cause or permit the cutting down, topping, lopping, uprooting, wilful damage or willful destruction of,


any tree specified in the Schedule to this Order except with the written consent of the authority in accordance with regulations 16 and 17, or of the Secretary of State in accordance with regulation 23, and, where such consent is given subject to conditions, in accordance with those conditions.

Application to trees to be planted pursuant to a condition

4. In relation to any tree identified in the first column of the Schedule by the letter “C”, being a tree to be planted pursuant to a condition imposed under paragraph (a) of section 197 (planning permission to include appropriate provision for preservation and planting of trees), this Order takes effect as from the time when the tree is planted.

Dated this 19th day of November 2021

Signed on behalf of the Shropshire Council



.....

Authorised by the Council to sign in that behalf


CONFIRMATION OF ORDER

This Order was confirmed by the Shropshire Council without modification on the
FIFTH day of MAY 2022

Or

This Order was confirmed by the Shropshire Council subject to the modification indicated by
on the day of 20

Signed on behalf of Shropshire Council:



.....
Authorised by the Council to sign in that behalf COUNTY ARBORICULTURALIST

DECISION NOT TO CONFIRM ORDER

A decision not to confirm this Order was taken by the Shropshire Council on the
day of 20

Signed on behalf of Shropshire Council:

.....
Authorised by the Council to sign in that behalf

VARIATION OF ORDER

This Order was varied by the Shropshire Council on the day of 20 by a
variation order under reference number a copy of which is attached

Signed on behalf of Shropshire Council:

.....
Authorised by the Council to sign in that behalf

REVOCATION OF ORDER

This Order was revoked by the Shropshire Council on the day of 20

Signed on behalf of Shropshire Council:

.....
Authorised by the Council to sign in that behalf

SCHEDULE 1

SPECIFICATION OF TREES

TREES SPECIFIED INDIVIDUALLY

(encircled in black on map)

Map ref	Description;	Situation
T1	Common Beech	On land at Prestfelde School at grid ref Easting:35084, Northing:31180.

Map ref	Description;	Situation
T2	Atlas cedar	On land at Prestfelde School at grid ref Easting:35084, Northing:31180.

Map ref	Description;	Situation
T3	Common Beech	On land at Prestfelde School at grid ref Easting:35085, Northing:31178.

Map ref	Description;	Situation
T4	Holly	On land at Prestfelde School at grid ref Easting:35087, Northing:31177.

Map ref	Description;	Situation
T5	Rowan	On land at Prestfelde School at grid ref Easting:35088, Northing:31174.

Map ref	Description;	Situation
T6	Rowan	On land at Prestfelde School at grid ref Easting:35089, Northing:31174.

Map ref	Description;	Situation
T7	Deodar Cedar	On land at Prestfelde School at grid ref Easting:35089, Northing:31178.

Map ref	Description;	Situation
T8	Cedar of Lebanon	On land at Prestfelde School at grid ref Easting:35090, Northing:31178.

Map ref	Description;	Situation
T9	Cedar of Lebanon	On land at Prestfelde School at grid ref Easting:35091, Northing:31179.

Map ref	Description;	Situation
T10	Holly	On land at Prestfelde School at grid ref Easting:35093, Northing:31183.

Map ref	Description;	Situation
T11	Tulip Tree	On land at Prestfelde School at grid ref Easting:35094, Northing:31184.

Map ref	Description;	Situation
T12	Weeping Larch	On land at Prestfelde School at grid ref Easting:35087, Northing:31184.

Map ref	Description;	Situation
T13	Ginkgo	On land at Prestfelde School at grid ref Easting:35088, Northing:31194.

Map ref	Description;	Situation
T14	Cappadocian Maple	On land at Prestfelde School at grid ref Easting:35092, Northing:31195.

Map ref	Description;	Situation
T15	Horse Chestnut	On land at Prestfelde School at grid ref Easting:35094, Northing:31195.

Map ref	Description;	Situation
T16	Pin Oak	On land at Prestfelde School at grid ref Easting:35096, Northing:31197.

Map ref	Description;	Situation
T17	Oak	On land at Prestfelde School at grid ref Easting:35098, Northing:31197.

Map ref	Description;	Situation
T18	Oak	On land at Prestfelde School at grid ref Easting:35101, Northing:31197.

Map ref	Description;	Situation
T19	Common Beech	On land at Prestfelde School at grid ref Easting:35102, Northing:31196.

Map ref	Description;	Situation
T20	Birch	On land at Prestfelde School at grid ref Easting:35105, Northing:31196.

Map ref	Description;	Situation
T21	Scots Pine	On land at Prestfelde School at grid ref Easting:35103, Northing:31198.

Map ref	Description;	Situation
T22	Cappadocian Maple	On land at Prestfelde School at grid ref Easting:35102, Northing:31199.

Map ref	Description;	Situation
T23	Pin Oak	On land at Prestfelde School at grid ref Easting:35098, Northing:31199.

Map ref	Description;	Situation
T24	Coast redwood	On land at Prestfelde School at grid ref Easting:35098, Northing:31201.

Map ref	Description;	Situation
T25	Arolla Pine	On land at Prestfelde School at grid ref Easting:35100, Northing:31202.

Map ref	Description;	Situation
T26	Arolla Pine	On land at Prestfelde School at grid ref Easting:35102, Northing:31202.

Map ref	Description;	Situation
T27	Lime	On land at Prestfelde School at grid ref Easting:35104, Northing:31200.

Map ref	Description;	Situation
T28	Oak	On land at Prestfelde School at grid ref Easting:35104, Northing:31201.

Map ref	Description;	Situation
T29	Lime	On land at Prestfelde School at grid ref Easting:35105, Northing:31201.

Map ref	Description;	Situation
T30	Atlas cedar	On land at Prestfelde School at grid ref Easting:35106, Northing:31199.

Map ref	Description;	Situation
T31	Cappadocian Maple	On land at Prestfelde School at grid ref Easting:35106, Northing:31198.

Map ref	Description;	Situation
T32	Tulip Tree	On land at Prestfelde School at grid ref Easting:35106, Northing:31197.

Map ref	Description;	Situation
T33	Common Beech	On land at Prestfelde School at grid ref Easting:35106, Northing:31197.

Map ref	Description;	Situation
T34	Horse Chestnut	On land at Prestfelde School at grid ref Easting:35100, Northing:31187.

Map ref	Description;	Situation
T35	Sycamore	On land at Prestfelde School at grid ref Easting:35102, Northing:31188.

Map ref	Description;	Situation
T36	Wellingtonia	On land at Prestfelde School at grid ref Easting:35100, Northing:31189.

Map ref	Description;	Situation
T37	Norway Maple	On land at Prestfelde School at grid ref Easting:35102, Northing:31190.

Map ref	Description;	Situation
T38	Norway Maple	On land at Prestfelde School at grid ref Easting:35101, Northing:31191.

Map ref	Description;	Situation
T39	Deodar Cedar	On land at Prestfelde School at grid ref Easting:35102, Northing:31192.

Map ref	Description;	Situation
T40	Arolla Pine	On land at Prestfelde School at grid ref Easting:35102, Northing:31187.

Map ref	Description;	Situation
T41	Common Beech	On land at Prestfelde School at grid ref Easting:35104, Northing:31188.

Map ref	Description;	Situation
T42	Ginkgo	On land at Prestfelde School at grid ref Easting:35104, Northing:31186.

Map ref	Description;	Situation
T43	Sycamore	On land at Prestfelde School at grid ref Easting:35105, Northing:31186.

Map ref	Description;	Situation
T44	Hawthorn	On land at Prestfelde School at grid ref Easting:35107, Northing:31186.

Map ref	Description;	Situation
T45	Lime	On land at Prestfelde School at grid ref Easting:35107, Northing:31187.

Map ref	Description;	Situation
T46	Oak	On land at Prestfelde School at grid ref Easting:35106, Northing:31188.

Map ref	Description;	Situation
T47	Lime	On land at Prestfelde School at grid ref Easting:35104, Northing:31191.

Map ref	Description;	Situation
T48	Sycamore	On land at Prestfelde School at grid ref Easting:35106, Northing:31195.

Map ref	Description;	Situation
T49	Lime	On land at Prestfelde School at grid ref Easting:35107, Northing:31191.

Map ref	Description;	Situation
T50	Turkey Oak	On land at Prestfelde School at grid ref Easting:35109, Northing:31191.

Map ref	Description;	Situation
T51	Norway Maple	On land at Prestfelde School at grid ref Easting:35109, Northing:31188.

Map ref	Description;	Situation
T52	Walnut	On land at Prestfelde School at grid ref Easting:35112, Northing:31189.

Map ref	Description;	Situation
T53	Common Ash	On land at Prestfelde School at grid ref Easting:35113, Northing:31190.

Map ref	Description;	Situation
T54	Common Beech	On land at Prestfelde School at grid ref Easting:35116, Northing:31191.

Map ref	Description;	Situation
T55	Oak	On land at Prestfelde School at grid ref Easting:35114, Northing:31194.

Map ref	Description;	Situation
T56	Crab Apple	On land at Prestfelde School at grid ref Easting:35114, Northing:31196.

Map ref	Description;	Situation
T57	Common Beech	On land at Prestfelde School at grid ref Easting:35108, Northing:31200.

Map ref	Description;	Situation
T58	Sycamore	On land at Prestfelde School at grid ref Easting:35111, Northing:31197.

Map ref	Description;	Situation
T59	Oak	On land at Prestfelde School at grid ref Easting:35111, Northing:31198.

Map ref	Description;	Situation
T60	Oak	On land at Prestfelde School at grid ref Easting:35113, Northing:31198.

Map ref	Description;	Situation
T61	Yellow buckeye	On land at Prestfelde School at grid ref Easting:35112, Northing:31200.

Map ref	Description;	Situation
T62	Holm Oak	On land at Prestfelde School at grid ref Easting:35113, Northing:31199.

Map ref	Description;	Situation
T63	Atlas cedar	On land at Prestfelde School at grid ref Easting:35114, Northing:31200.

Map ref	Description;	Situation
T64	Yew	On land at Prestfelde School at grid ref Easting:35115, Northing:31202.

Map ref	Description;	Situation
T65	Common Beech	On land at Prestfelde School at grid ref Easting:35115, Northing:31203.

Map ref	Description;	Situation
T66	Yew	On land at Prestfelde School at grid ref Easting:35117, Northing:31203.

Map ref	Description;	Situation
T67	Oak	On land at Prestfelde School at grid ref Easting:35117, Northing:31202.

Map ref	Description;	Situation
T68	Oak	On land at Prestfelde School at grid ref Easting:35118, Northing:31203.

Map ref	Description;	Situation
T69	London Plane	On land at Prestfelde School at grid ref Easting:35120, Northing:31200.

Map ref	Description;	Situation
T70	Common Beech	On land at Prestfelde School at grid ref Easting:35121, Northing:31203.

Map ref	Description;	Situation
T71	Oak	On land at Prestfelde School at grid ref Easting:351288, Northing:312042.

Map ref	Description;	Situation
T72	Common Beech	On land at Prestfelde School at grid ref Easting:35135, Northing:31189.

Map ref	Description;	Situation
T73	Hornbeam	On land at Prestfelde School at grid ref Easting:35125, Northing:31187.

Map ref	Description;	Situation
T74	Cedar of Lebanon	On land at Prestfelde School at grid ref Easting:35115, Northing:31197.

Map ref	Description;	Situation
T75	Lawson Cypress	On land at Prestfelde School at grid ref Easting:35115, Northing:31196.

Map ref	Description;	Situation
T76	Crab Apple	On land at Prestfelde School at grid ref Easting:35118, Northing:31197.

Map ref	Description;	Situation
T77	Lawson Cypress	On land at Prestfelde School at grid ref Easting:35119, Northing:31195.

Map ref	Description;	Situation
T78	Sycamore	On land at Prestfelde School at grid ref Easting:35119, Northing:31193.

Map ref	Description;	Situation
T79	Holly	On land at Prestfelde School at grid ref Easting:35121, Northing:31192.

Map ref	Description;	Situation
T80	Yew	On land at Prestfelde School at grid ref Easting:35122, Northing:31192.

Map ref	Description;	Situation
T81	Oak	On land at Prestfelde School at grid ref Easting:35122, Northing:31192.

Map ref	Description;	Situation
T82	Deodar Cedar	On land at Prestfelde School at grid ref Easting:35121, Northing:31191.

Map ref	Description;	Situation
T83	Yellow buckeye	On land at Prestfelde School at grid ref Easting:35121, Northing:31189.

Map ref	Description;	Situation
T84	Corsican Pine	On land at Prestfelde School at grid ref Easting:35122, Northing:31187.

Map ref	Description;	Situation
T85	Corsican Pine	On land at Prestfelde School at grid ref Easting:35121, Northing:31186.

Map ref	Description;	Situation
T86	Cedar of Lebanon	On land at Prestfelde School at grid ref Easting:35118, Northing:31186.

Map ref	Description;	Situation
T87	Scots Pine	On land at Prestfelde School at grid ref Easting:35117, Northing:31187.

Map ref	Description;	Situation
T88	London Plane	On land at Prestfelde School at grid ref Easting:35117, Northing:31187.

Map ref	Description;	Situation
T89	Swedish Whitebeam	On land at Prestfelde School at grid ref Easting:35118, Northing:31189.

Map ref	Description;	Situation
T90	Common Beech	On land at Prestfelde School at grid ref Easting:35117, Northing:31192.

TREES SPECIFIED BY REFERENCE TO AN AREA
(within a dotted black line on the map)
(NONE)

GROUPS OF TREES
(within a broken black line on the map)

Map ref	Description;	Situation
G1	4no Yew 1no Lime	On land at Prestfelde School at grid ref Easting:35083, Northing:31184.

Map ref	Description;	Situation
G2	6no Yew 2no Lime	On land at Prestfelde School at grid ref Easting:35083, Northing:31181.

Map ref	Description;	Situation
G3	5no Yew, 4no Holly 1no Ash	On land at Prestfelde School at grid ref Easting:35085, Northing:31179.

Map ref	Description;	Situation
G4	2no Holly, 1no Corsican Pine, 1no Persian Ironwood	On land at Prestfelde School at grid ref Easting:35087, Northing:31178.

Map ref	Description;	Situation
G5	4no Yew, 2 Cedar, 1no Corsican Pine, 1no Wellingtonia, 1no Elm, 1no Laburnum, 1no Whitebeam	On land at Prestfelde School at grid ref Easting:35089, Northing:31179.

Map ref	Description;	Situation
G6	3no Yew	On land at Prestfelde School at grid ref Easting:35091, Northing:31180.

Map ref	Description;	Situation
G7	1no Norway Maple, 1no Horse Chestnut, 1no Sycamore	On land at Prestfelde School at grid ref Easting:35091, Northing:31187.

Map ref	Description;	Situation
G8	3no River Birch, 1no Amur Maple, 1 Sargeants Rowan, 1no Crabapple, 1no Paperbark Maple	On land at Prestfelde School at grid ref Easting:35092, Northing:31190.

Map ref	Description;	Situation
G9	2no Sycamore, 1no Lawson Cypress, 1no Weeping Willow	On land at Prestfelde School at grid ref Easting:35090, Northing:31191.

Map ref	Description;	Situation
G10	10no Horse Chestnut, 3no Sycamore 2no Alder, 1no Lime, 1no Yew, 1no Black Mulberry, 1no Ash, 1no Rowan, 1no Robinia, 1no Grey Poplar	On land at Prestfelde School at grid ref Easting:35086, Northing:31195.

Map ref	Description;	Situation
G11	1no Sweet Chestnut, 1no Oak, 1no Horse Chestnut	On land at Prestfelde School at grid ref Easting:35091, Northing:31204.

Map ref	Description;	Situation
G12	1no Ash, 3no Swamp Cypress	On land at Prestfelde School at grid ref Easting:35090, Northing:31194.

Map ref	Description;	Situation
G13	2no Birch, 2no Sycamore, 2no Ash, 1no Lime, 1no Beech, 1no Horse Chestnut, 1no Red Maple, 1no Walnut, 1no Crabapple	On land at Prestfelde School at grid ref Easting:35099, Northing:31201.

Map ref	Description;	Situation
G14	4no Sycamore, 2no Silver Fir, 1no Horse Chestnut	On land at Prestfelde School at grid ref Easting:35103, Northing:31200.

Map ref	Description;	Situation
G15	3no Birch	On land at Prestfelde School at grid ref Easting:35105, Northing:31197.

Map ref	Description;	Situation
G16	2no Sycamore, 1no Ash, 1no Horsechestnut, 1no Whitebeam, 1no Crabapple, 1no Hawthorn, 1no Cockspur Thorn	On land at Prestfelde School at grid ref Easting:35103, Northing:31189.

Map ref	Description;	Situation
G17	2no Ash,1no Oak, 1no Beech, 1no Sycamore, 1no Norway Maple	On land at Prestfelde School at grid ref Easting:35105, Northing:31189.

Map ref	Description;	Situation
G18	1no Yew, 1no Walnut,1no Norway Maple, 1no Snakebark Maple, 1no Birch	On land at Prestfelde School at grid ref Easting:35112, Northing:31201.

Map ref	Description;	Situation
G19	3no Corsican Pine	On land at Prestfelde School at grid ref Easting:35121, Northing:31202.

Map ref	Description;	Situation
G20	3no Purple Cherryplum, 2no Norway Maple, 1no Ash, 1no Sycamore, 1no Weeping Willow, 1no Swedish Whitebeam	On land at Prestfelde School at grid ref Easting:35126, Northing:31203.

Map ref	Description;	Situation
G21	1no Sycamore, 3no Horsechestnut,1no Walnut, 2no Lime, 1no Beech, 1no Ash	On land at Prestfelde School at grid ref Easting:35132, Northing:31197.

Map ref	Description;	Situation
G22	4no Liquidambar	On land at Prestfelde School at grid ref Easting:35130, Northing:31188.

Map ref	Description;	Situation
G23	4no Holly, 2no Swedish Whitebeam, 1no Sycamore, 1no Yew, 1no Purple Cherryplum	On land at Prestfelde School at grid ref Easting:35120, Northing:31195.

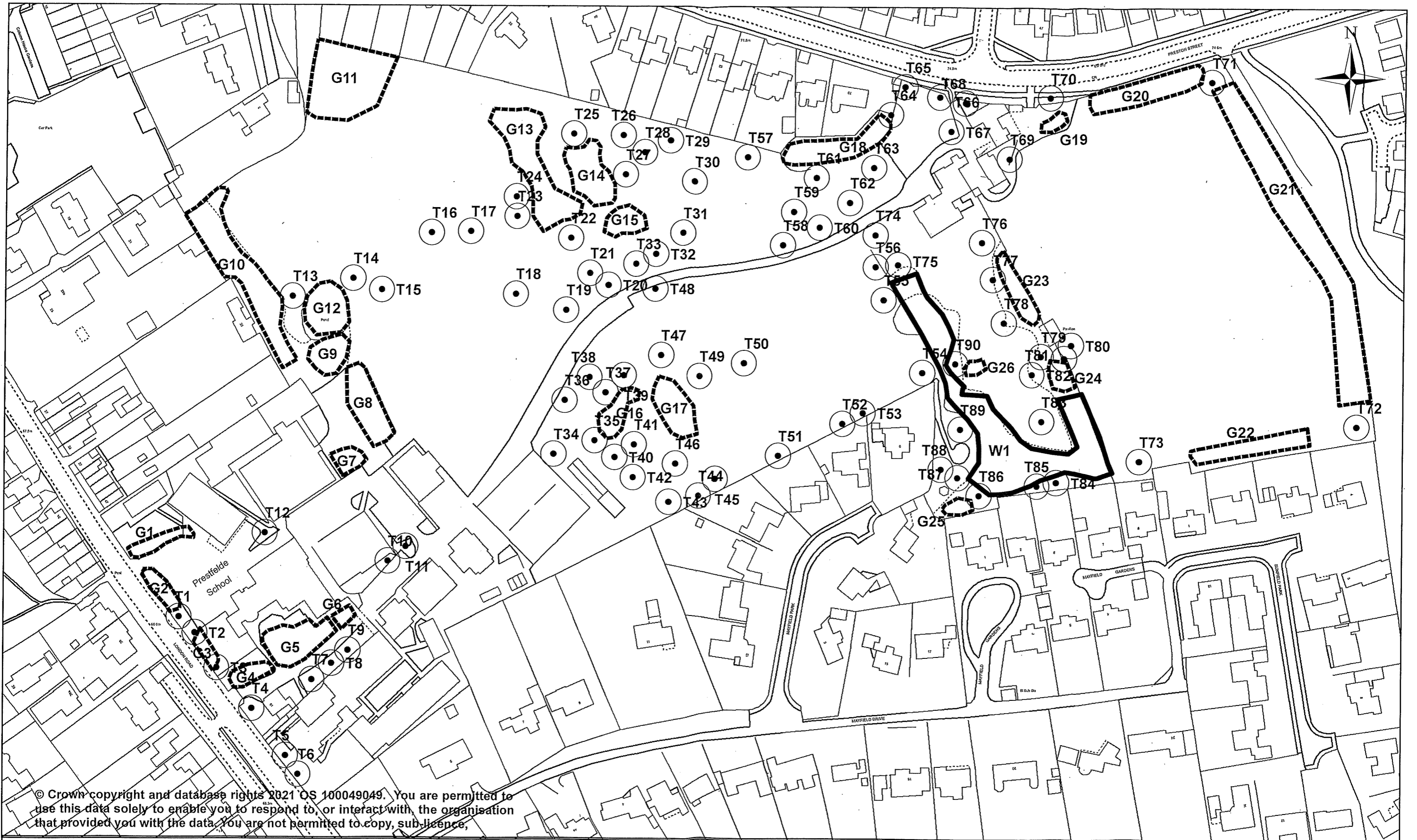
Map ref	Description;	Situation
G24	2no Holly, 1no Swedish Whitebeam, 1no thuja, 1no Wellingtonia	On land at Prestfelde School at grid ref Easting:35122, Northing:31191.

Map ref	Description;	Situation
G25	4no Yew, 2no Holly	On land at Prestfelde School at grid ref Easting:35117, Northing:31185.

Map ref	Description;	Situation
G26	3no Japanese Maple	On land at Prestfelde School at grid ref Easting:35119, Northing:31191.

WOODLANDS
(within a continuous black line on the map)

Map ref	Description;	Situation
W1	Holly, Corsican Pine, Yew, Sycamore, Cypress Scots Pine, Elm Thuja, Robinia, Swedish Whitebeam, Oak, Ash, Walnut.	All trees within the area outlined on land at Prestfelde School at grid ref Easting:35119, Northing:31191.



© Crown copyright and database rights 2021 OS 100049049. You are permitted to use this data solely to enable you to respond to, or interact with, the organisation that provided you with the data. You are not permitted to copy, sub-licence,



Shropshire Council (Land at Prestfelde School, London Road, Shrewsbury) Tree Preservation Order 2021

Shropshire Council

The Shirehall, Abbey Foregate,
Shrewsbury, Shropshire, SY2 6ND

Scale : 1:1,500